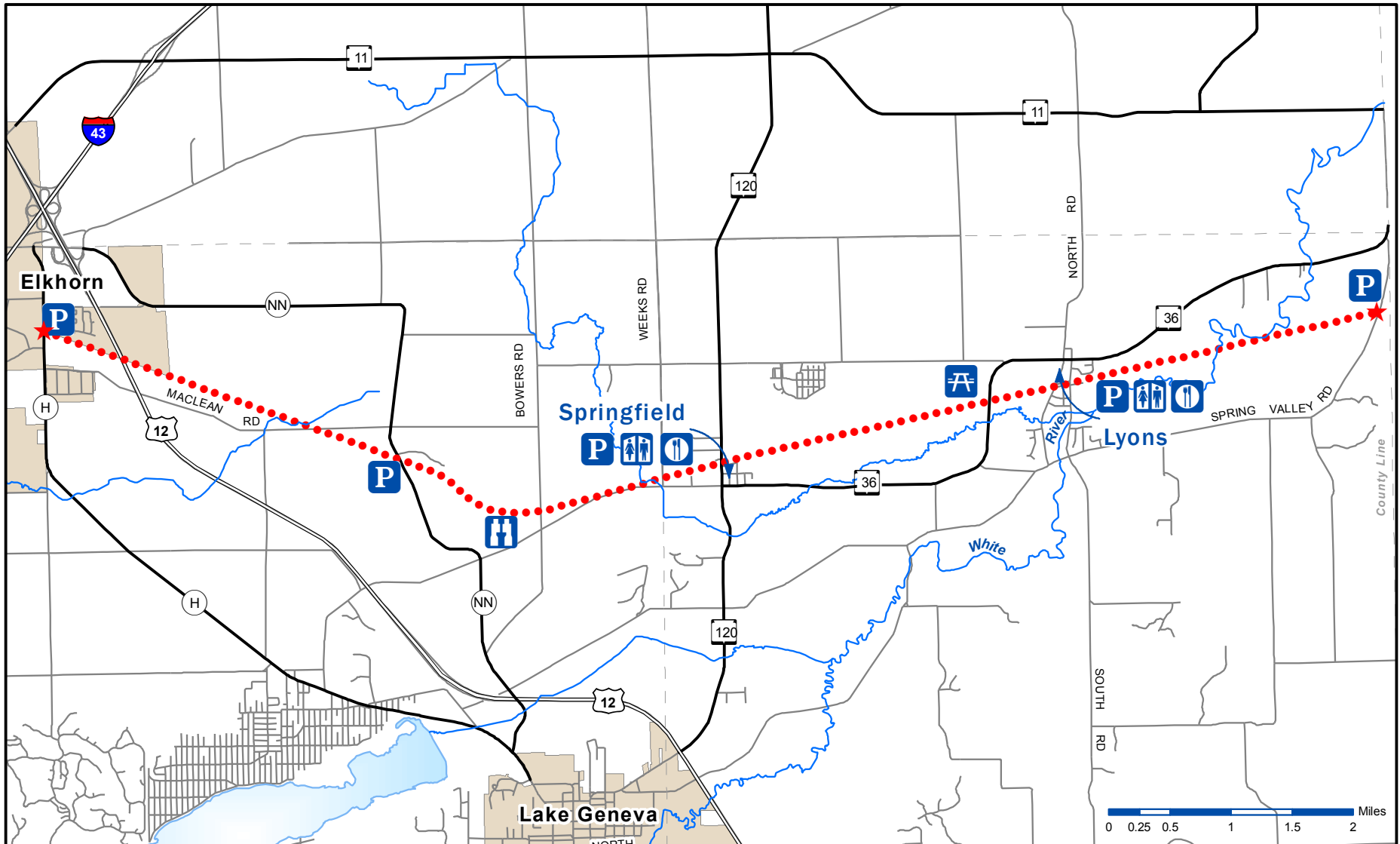







# WHITE RIVER STATE TRAIL



## Legend

-  Trailhead
-  Parking
-  Fifty-Footer Scenic Overlook
-  Food
-  Picnic Area
-  Restroom

The White River State Trail is operated by Walworth County and is 11.5 miles long. The western trail head is at County Hwy H south of the I-43 and US Hwy 12 interchange in Elkhorn. From Hwy 12, take the County Hwy NN exit west and then turn left (south) on Hwy H. Go about .6 miles south to the trailhead parking lot.

Hwy H - MacLean Rd = 2.3 mi  
 MacLean Rd - Hwy NN = 0.8 mi  
 Hwy NN - Bowers Rd = 1.3 mi  
 Bowers Rd - Weeks Rd = 1 mi  
 Weeks Rd - Hwy 120 = 0.5 mi  
 Hwy 120 - Lyons = 3 mi  
 Lyons - Spring Valley Rd = 2.6 mi